Rockingham (ADTS)

Urbanized vs Rural Areas

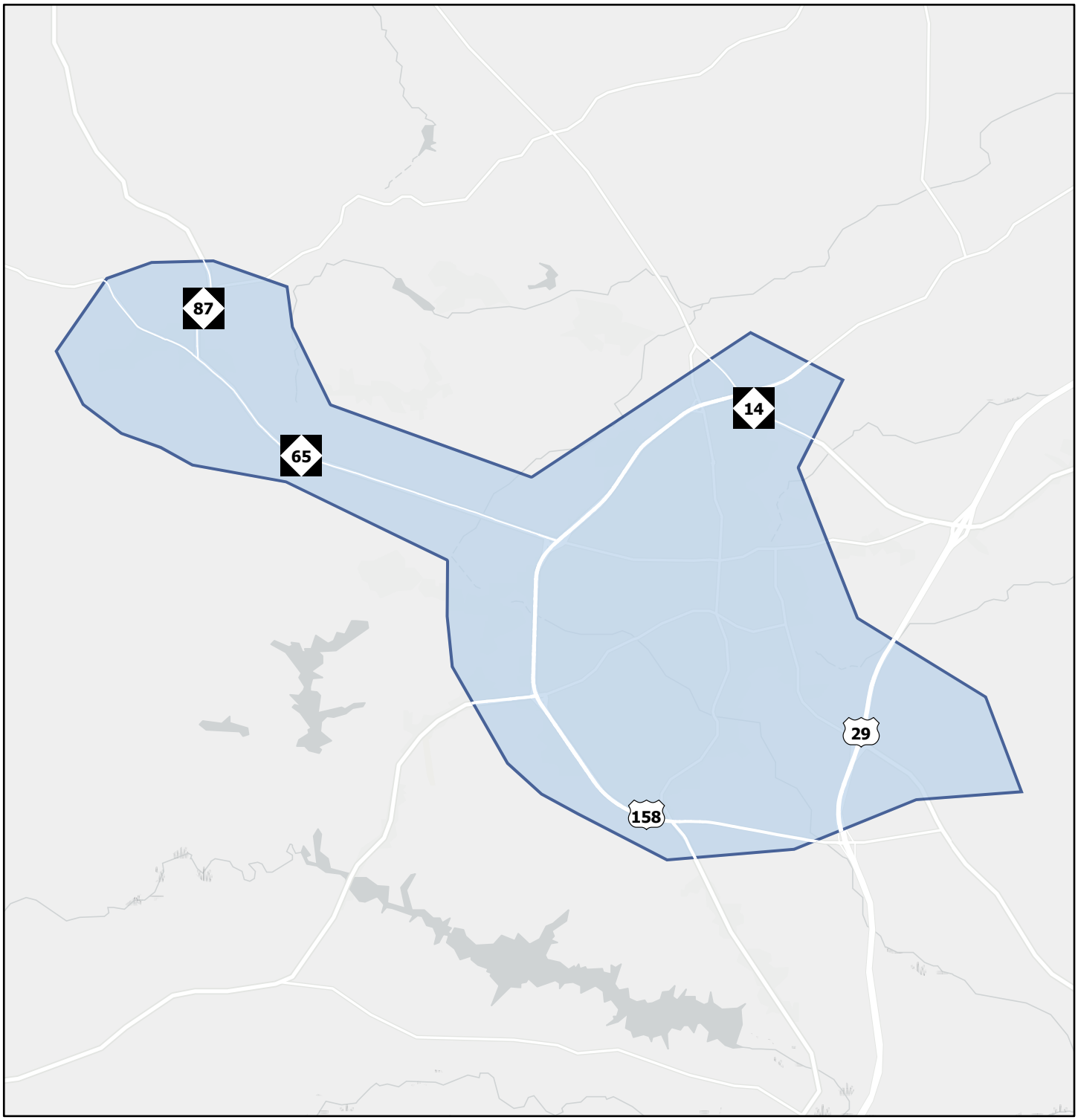

US Census Bureau, 2010

Urban Areas over 200k

Service Areas

0 1 2 4 Miles

N

Rockingham (ADTS)

Households without a Vehicle

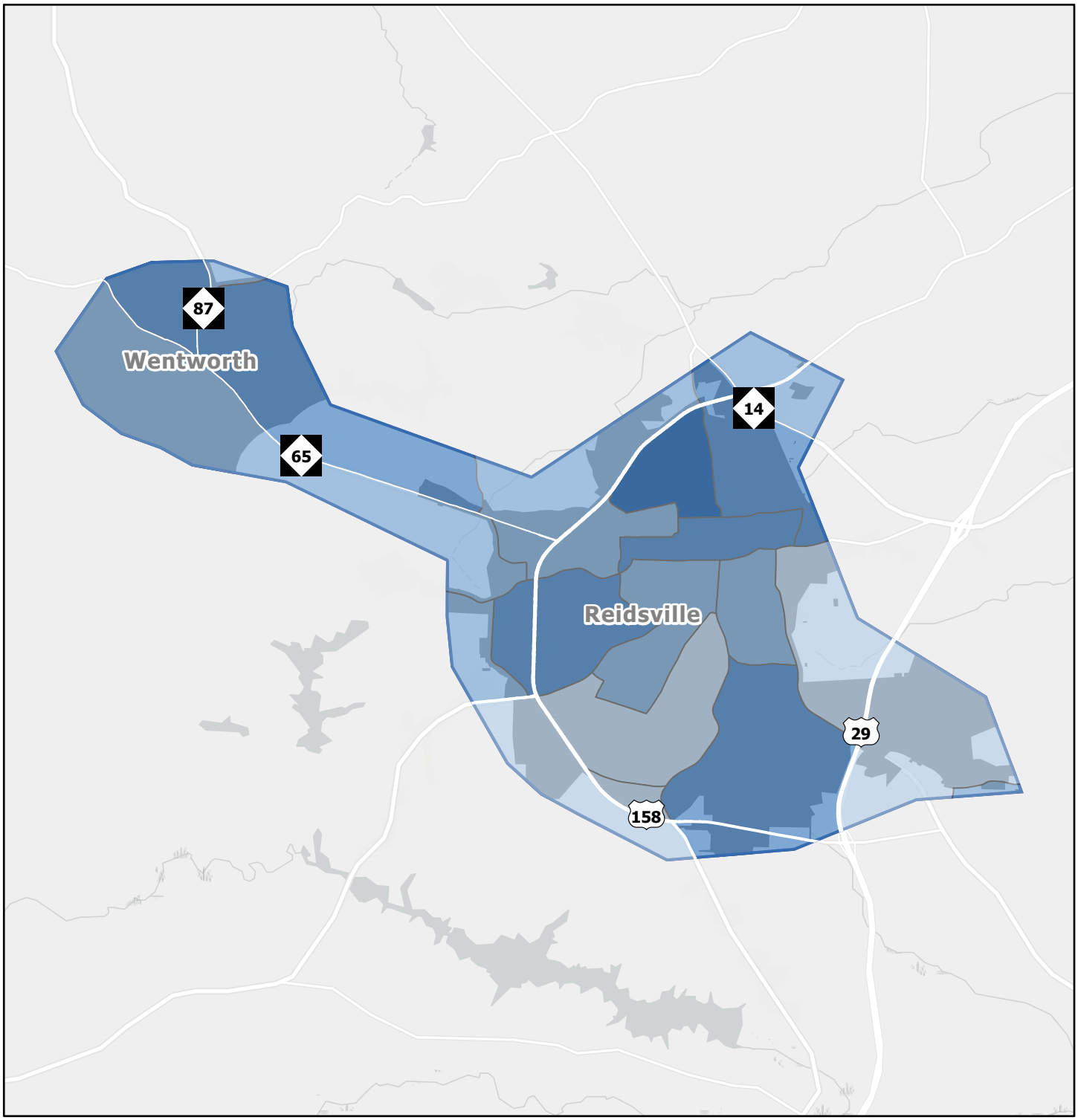

American Community Survey, 2015-2019 5 Year Estimates, Block Group Level

0-4%
5-11%
12-21%
22-36%
37-100%
Service Areas

0 1 2 4 Miles

N

Rockingham (ADTS)

Below Poverty Line

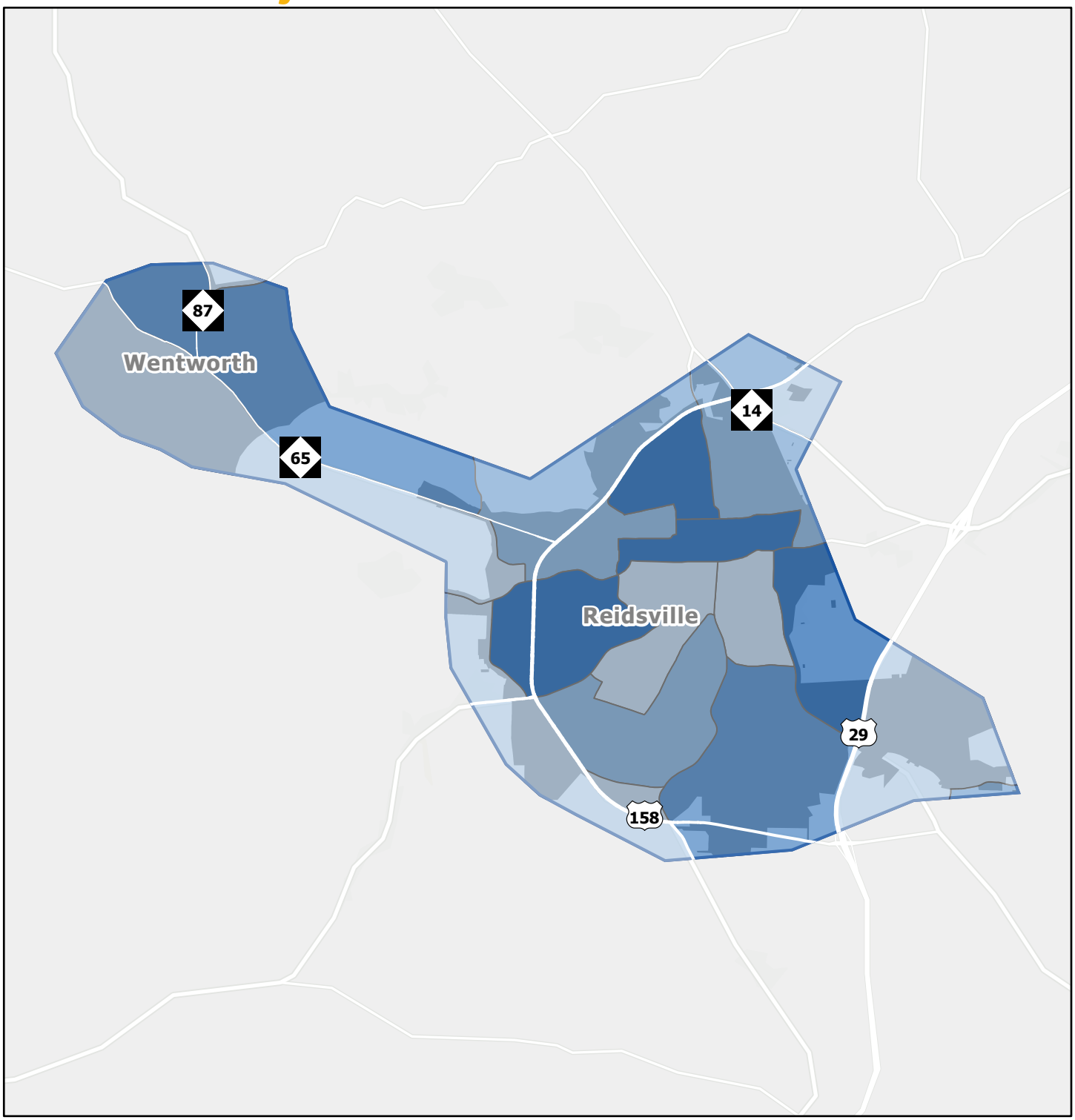

American Community Survey, 2015-2019 5 Year Estimates, Block Group Level

0-9%
10-19%
20-32%
33-50%
51-100%
Service Areas

0 1 2 4 Miles

N

Rockingham (ADTS)

BIPOC

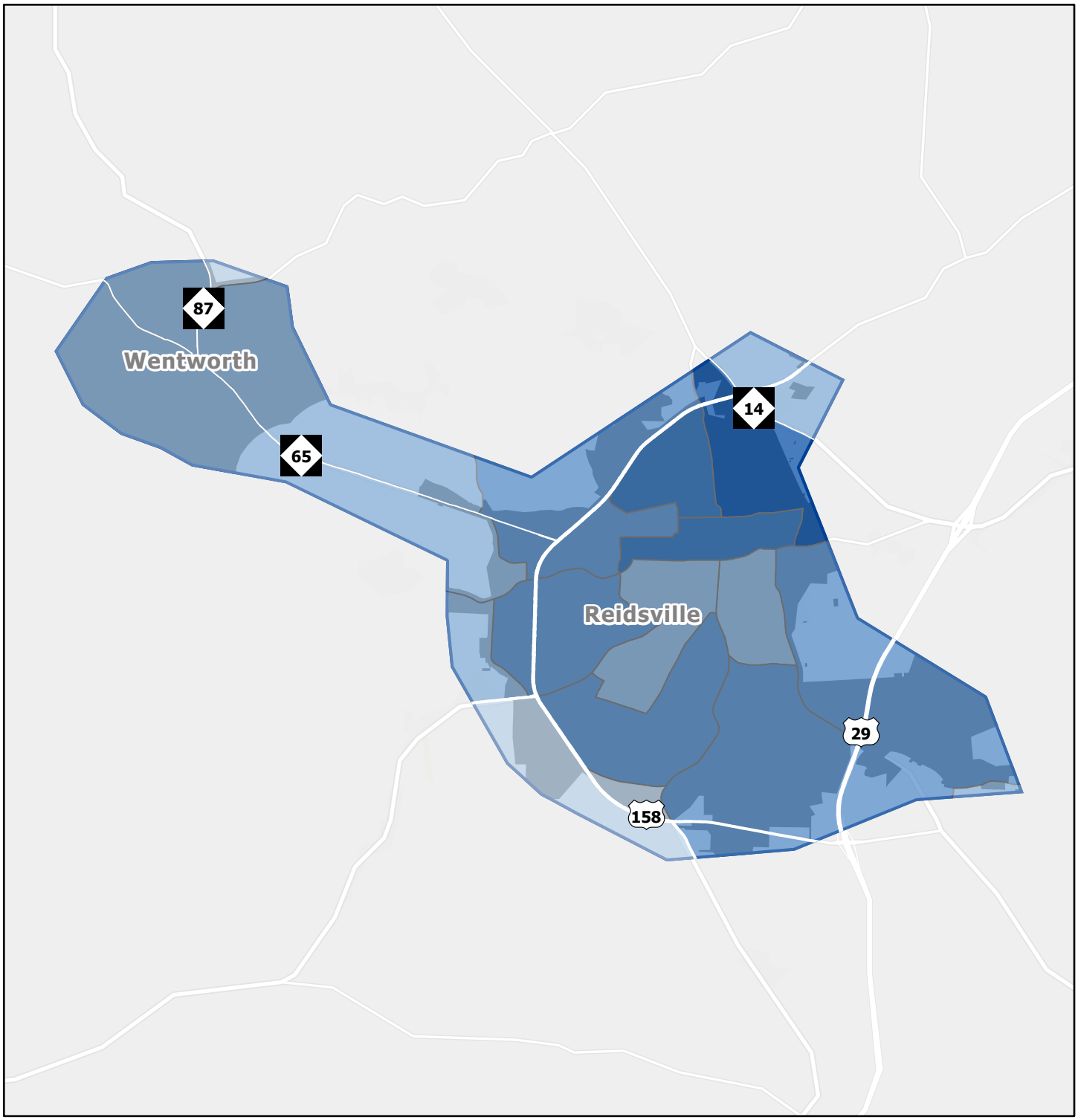

American Community Survey, 2015-2019 5 Year Estimates, Block Group Level

0-15%
16-32%
33-52%
53-75%
76-100%
Service Areas

0 1 2 4 Miles

N

Rockingham (ADTS)

Individuals with a Disability

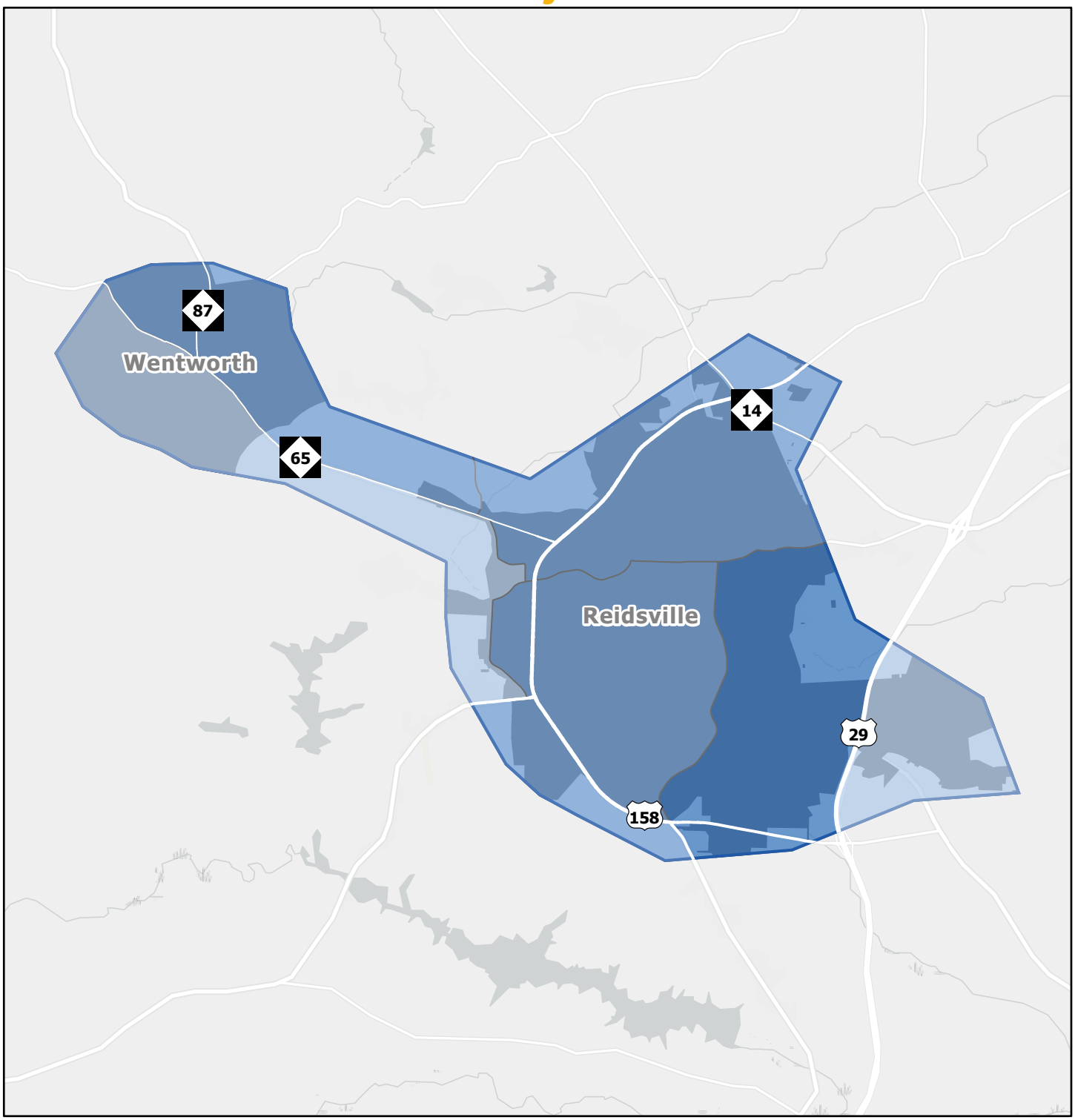

American Community Survey, 2015-2019 5 Year Estimates, Census Tract Level

0-8%
9-12%
13-16%
17-21%
22-34%
Service Areas

0 1 2 4 Miles

N

Rockingham (ADTS)

17 and Under

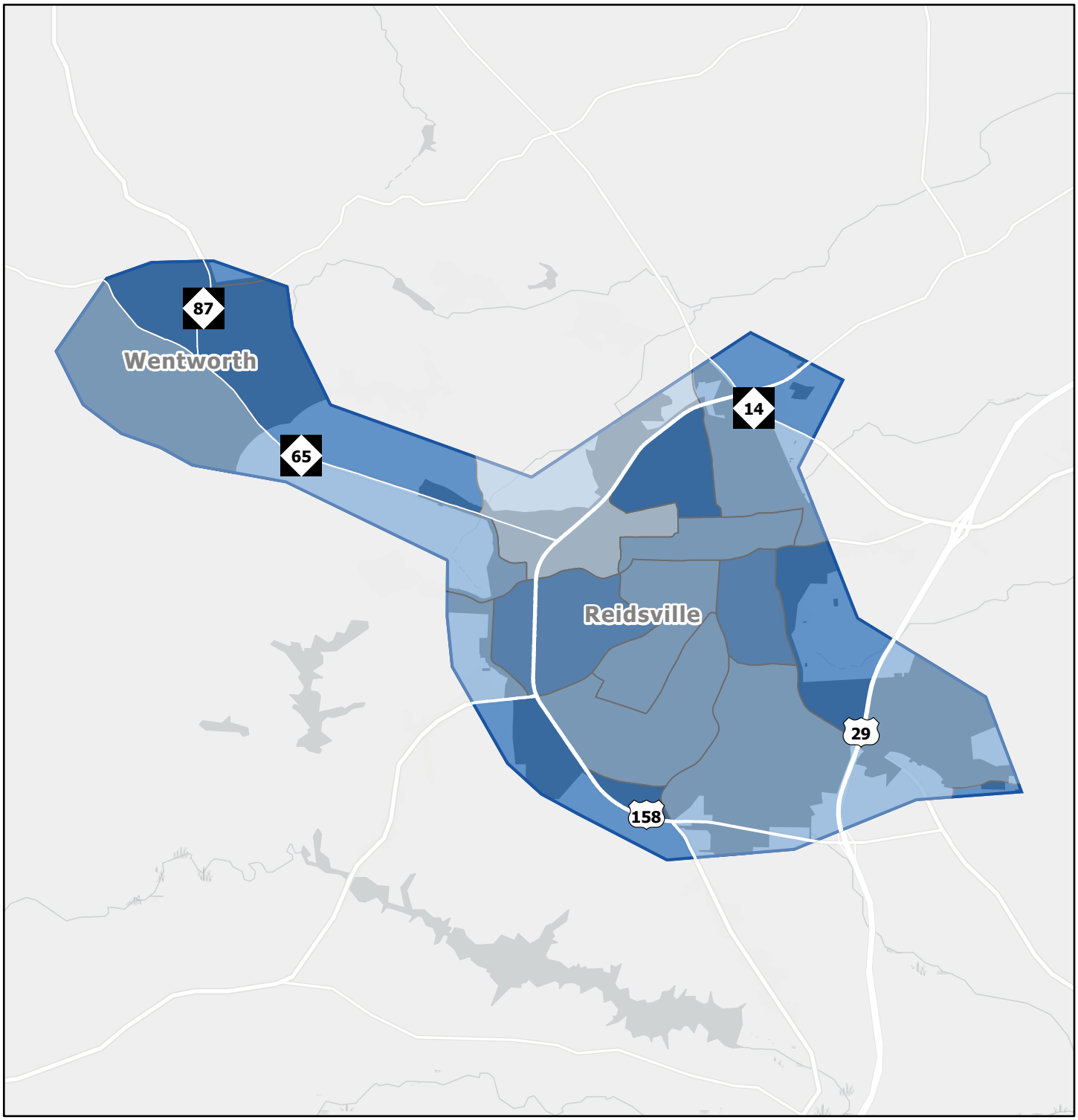

American Community Survey, 2015-2019 5 Year Estimates, Block Group Level

0-10%
11-18%
19-24%
25-32%
33-61%
Service Areas

0 1 2 4 Miles

N

Rockingham (ADTS)

65 and Older

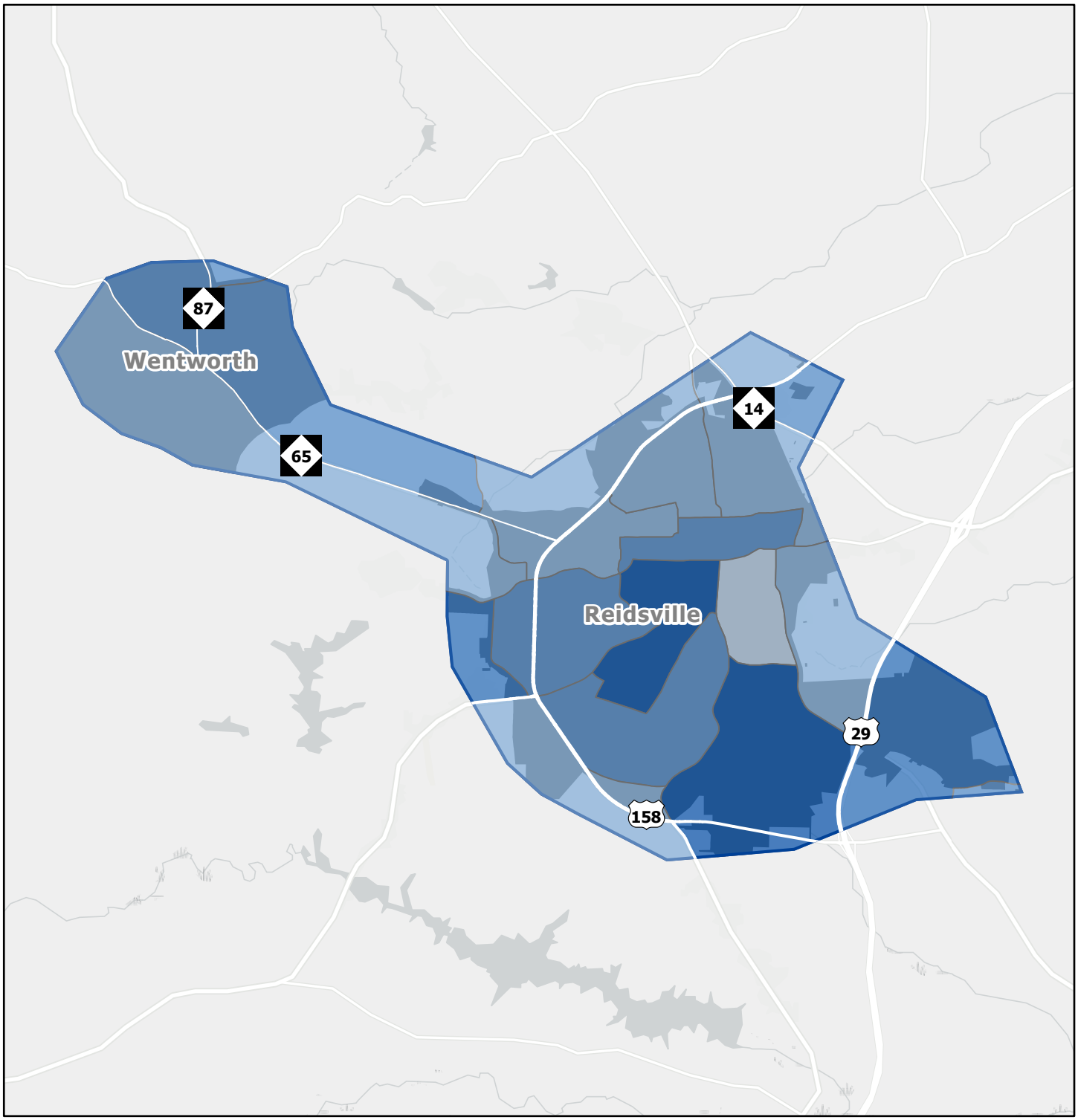

American Community Survey, 2015-2019 5 Year Estimates, Block Group Level

0-10%
11-17%
18-26%
27-39%
40-100%
Service Areas

0 1 2 4 Miles

N

Rockingham (ADTS)

Affordable Housing Units

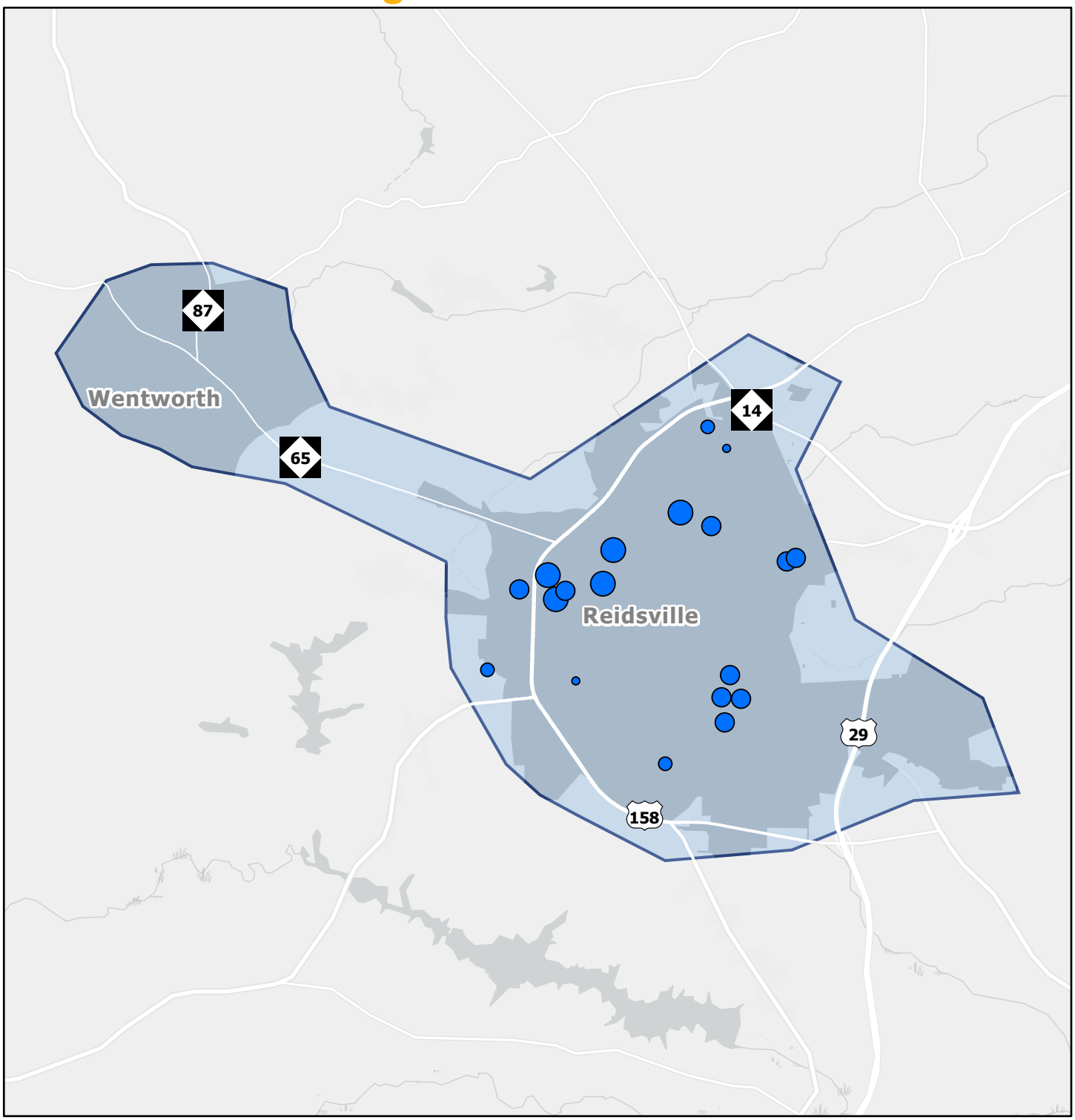

National Housing Preservation Database, 2021

- 1-5
- 6-15
- 16-50
- 51-100
- 101-500

Service Areas

0 1 2 4 Miles

N

Rockingham (ADTS)

Food Insecurity

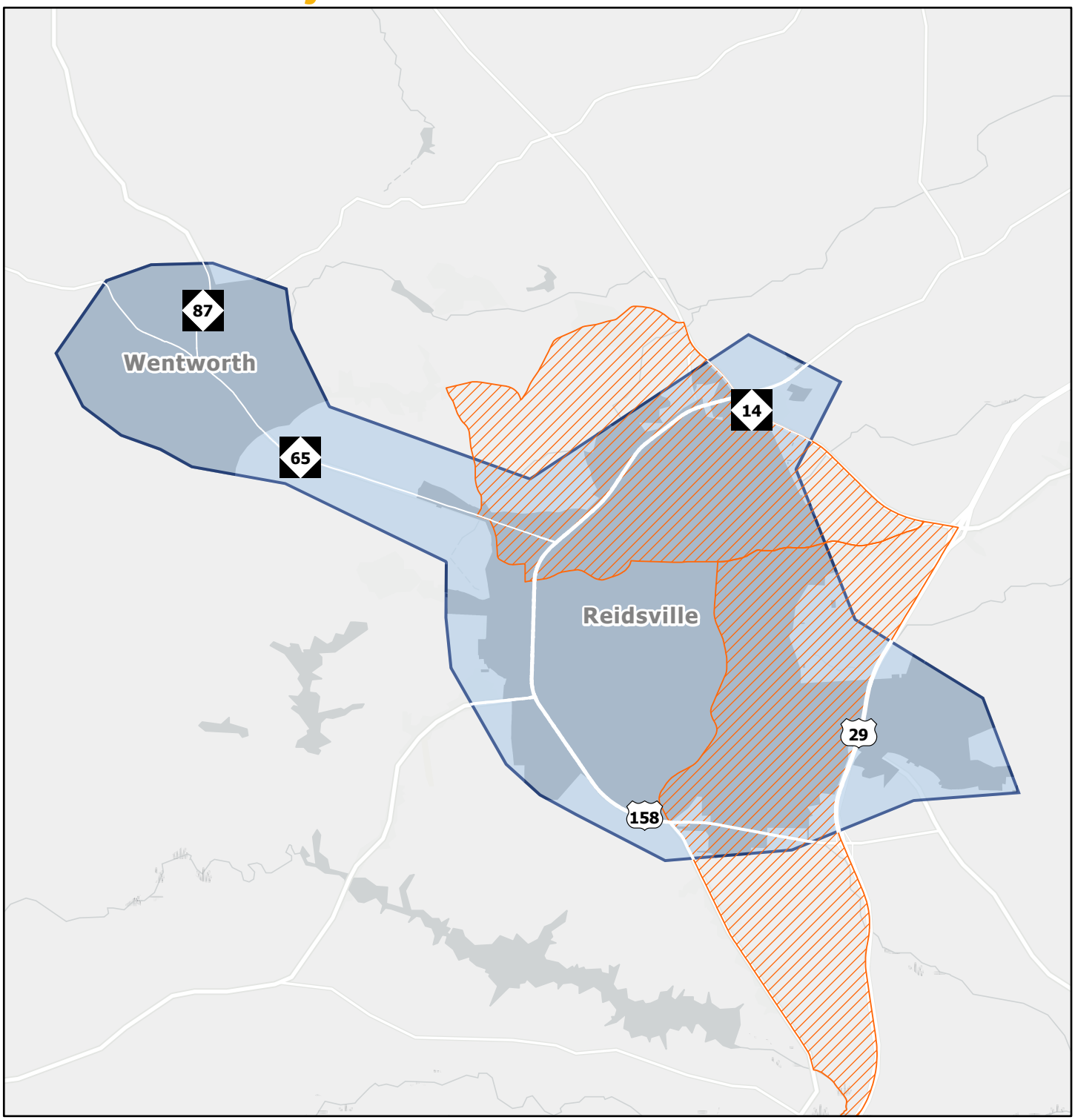

USDA, Food Research Atlas Data Download 2019, "Low income and low access tract measured at 1 mile for urban areas and 10 miles for rural areas"

Service Areas

Food Desert Tracts

0 1 2 4 Miles

N